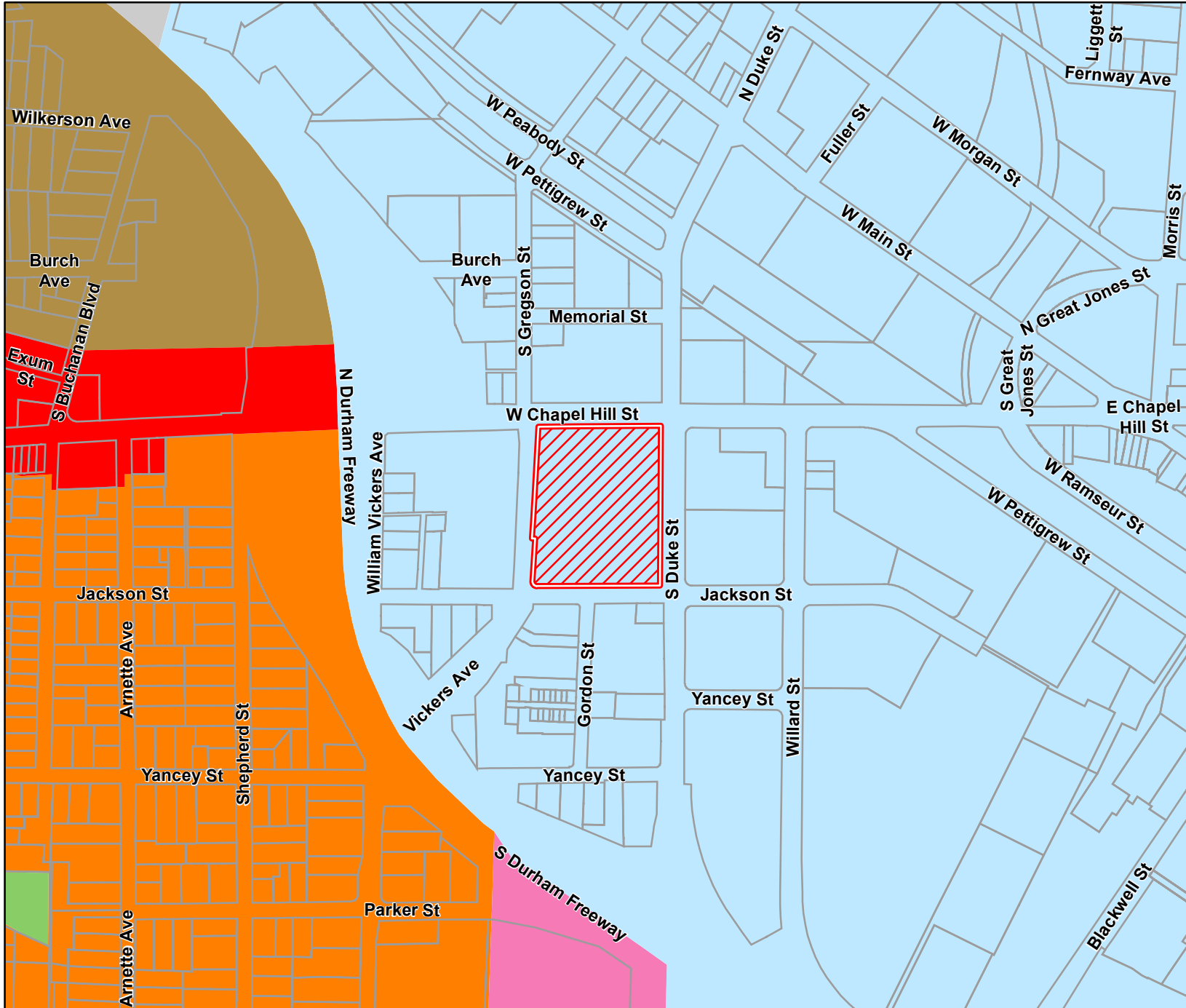


Future Land Use Map - Attachment 3








505 W Chapel Hill Street



Legend:

-  Case Area
-  Parcel Lines

FLUM Designations:

-  Design District
-  Medium Density Residential (6 - 12 DU/Acre)
-  Medium-High Density Residential (8 - 20 DU/Acre)
-  Commercial
-  Institutional
-  Office
-  Recreation / Open Space

