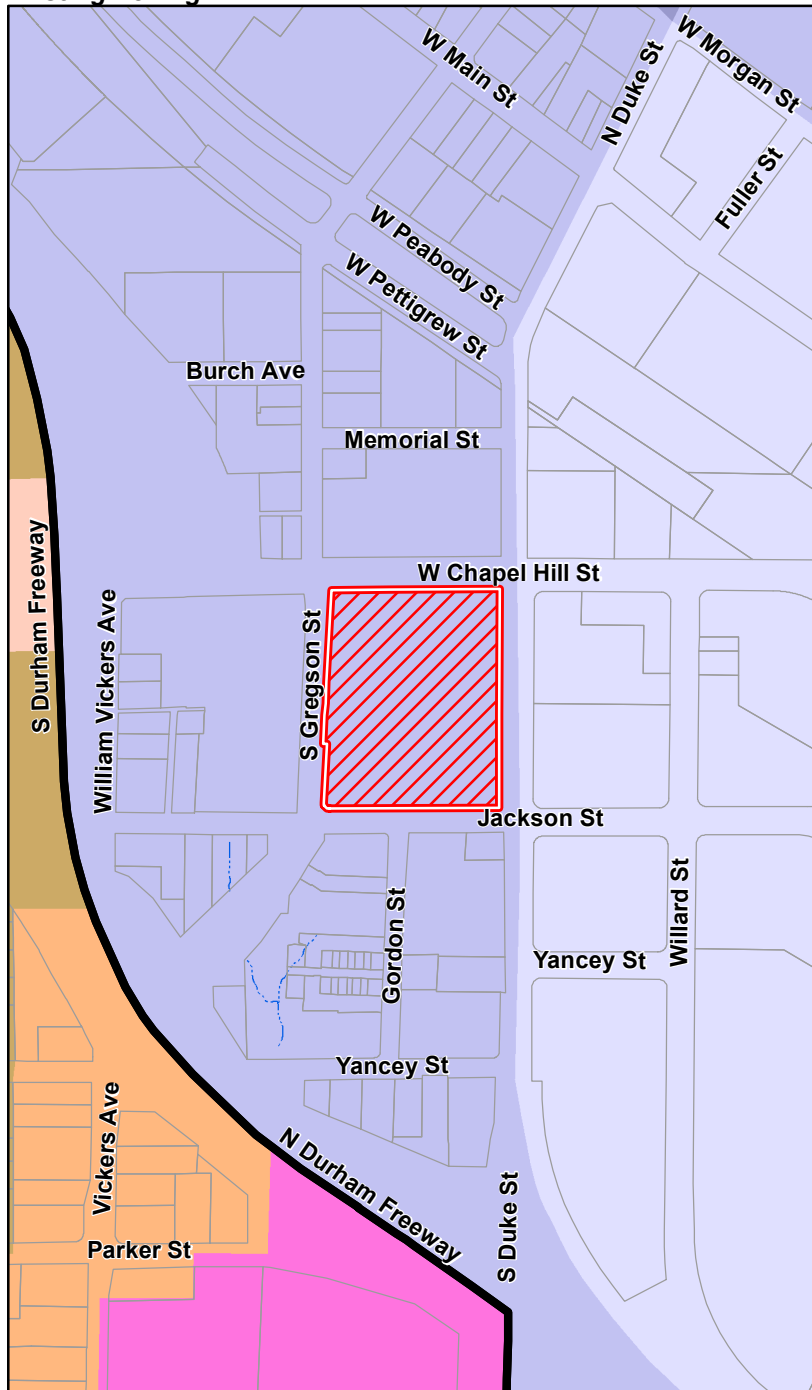


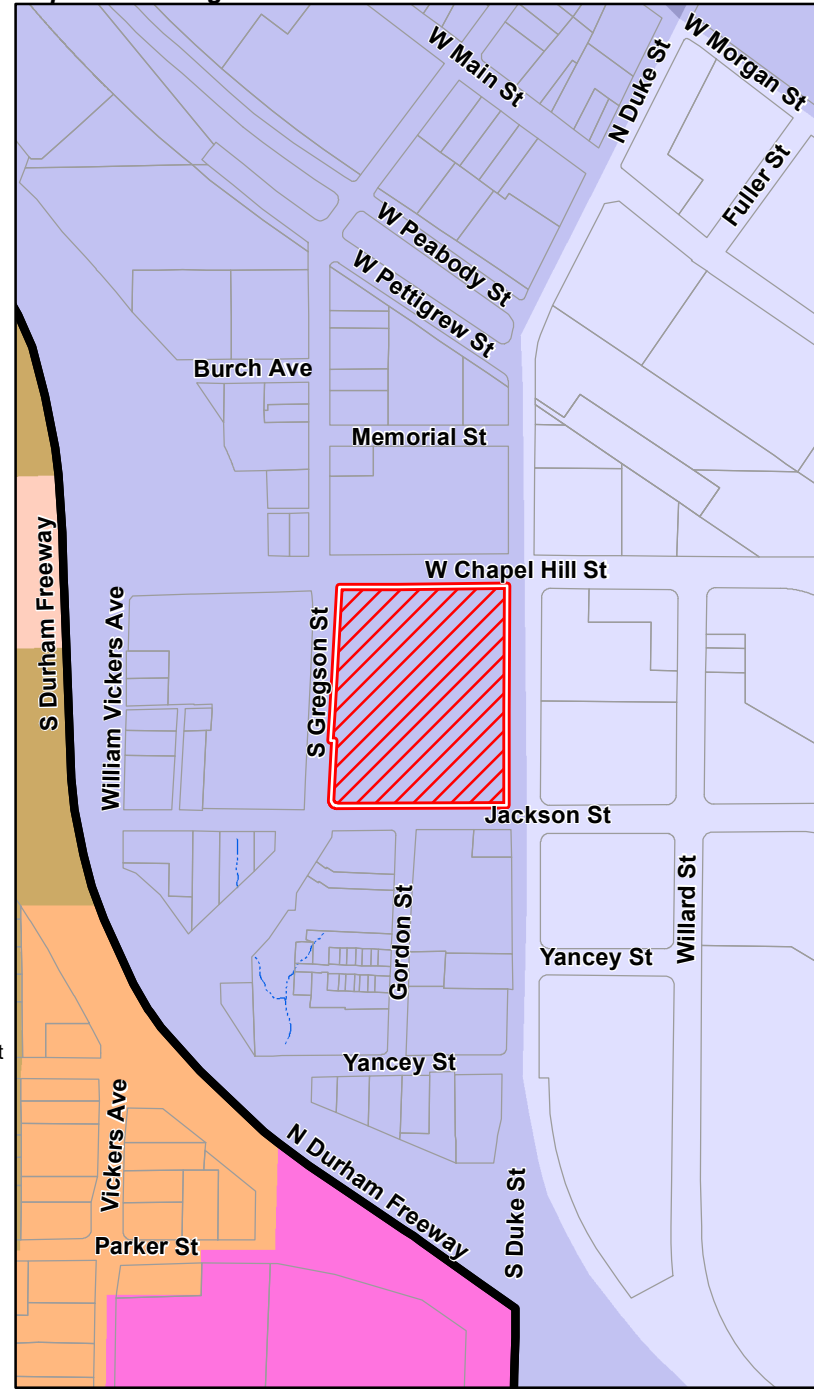
Attachment 1 - Context Map

505 W Chapel Hill Street

Existing Zoning:










Proposed Zoning:



Legend:

-  Case Area
-  Parcel Lines
-  Streams
-  Development Tiers

Zoning Districts:

-  RS-8
-  RU-5(2)
-  DD-C
-  DD-S1
-  DD-S2
-  CN
-  OI

